WAAS CH 86918 W09A	APP CRS 087°	Rwy ldg 4000 TDZE 967 Apt Elev 979

RNAV (GPS) RWY 9
BLUE GRASS (LEX)

Baro-VNAV NA when using Frankfort altimeter setting. For uncompensated Baro-VNAV systems, LNAV/VNAV NA below -16°C (4°F) or above 54°C (130°F). DME/DME RNP-0.3 NA. VDP NA with Frankfort altimeter setting. When local altimeter setting not received, use Frankfort altimeter setting: increase LPV DA to 1279 feet and all visibilities ¼ SM; increase LNAV/VNAV DA to 1421 feet and all visibilities ¼ SM; increase all MDAs 80 feet and visibility Cats C and D ¼ SM.

MISSED APPROACH: Climb to 3000 direct REBAA and hold.

ATIS	LEXINGTON APP CON	LEXINGTON TOWER	GND CON	CLNC DEL
126.3	120.15 259.3 (040°-220°) 120.75 298.9 (221°-039°)	119.1 257.8	121.9	132.35

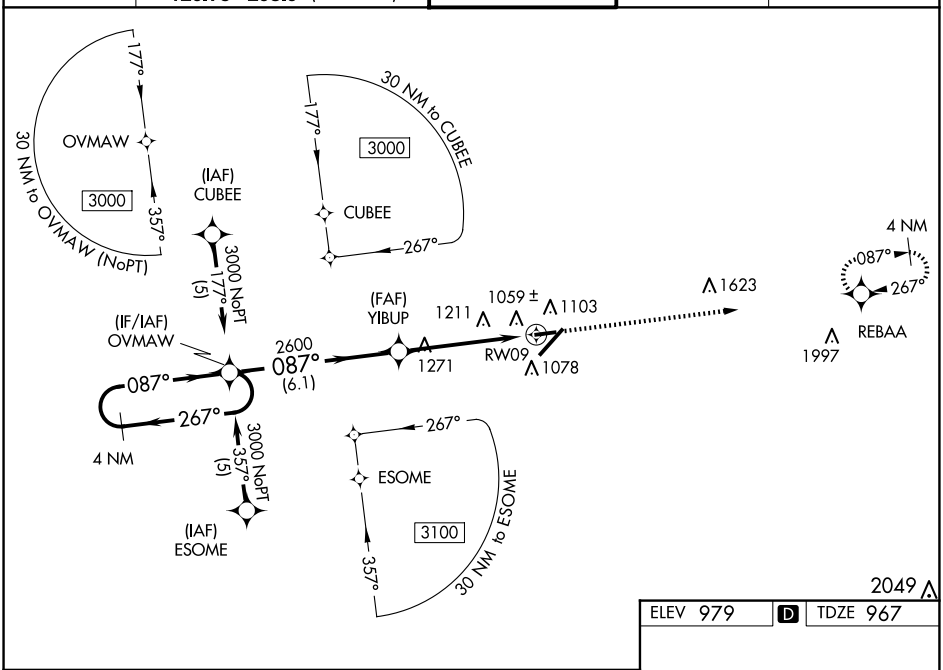

ELEV 979	D	TDZE 967

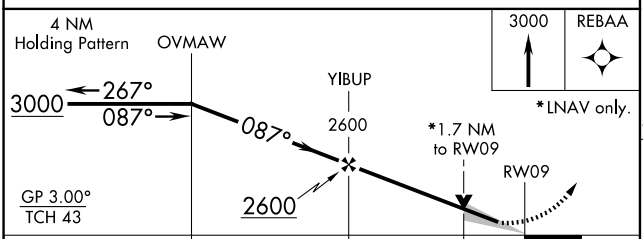

CATEGORY	A	B	C	D
LPV DA	1217-1 250 (300-1)			
LNAV/VNAV DA	1359-1½ 392 (400-1½)			
LNAV MDA	1540-1 573 (600-1)		1540-1½ 573 (600-1½)	1540-1¾ 573 (600-1¾)
C CIRCLING	1540-1 561 (600-1)		1540-1½ 561 (600-1½)	1600-2 621 (700-2)

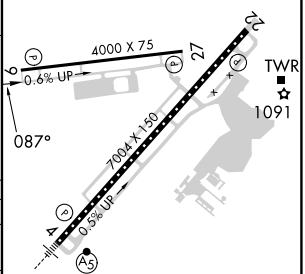

TDZ/CL Rwy 4
REIL Rwys 9, 22 and 27
HIRL Rwy 4-22
MIRL Rwy 9-27

SE-1, 17 APR 2025 to 15 MAY 2025
SE-1, 17 APR 2025 to 15 MAY 2025