ILS or LOC RWY 18
GREENWOOD-LEFLORE (GWO)

LOC I-GWO	APP CRS	Rwy ldg	6501
111.3	182°	TDZE	145
		Apt Elev	162

Rwy 18 helicopter visibility reduction below ¾ SM NA. Circling Rwy 5, 23 NA at night. For inop ALS, increase S-ILS 18 all Cats ⅞ SM, and S-LOC 18 Cat A/B visibility to 1 SM.

MALSR

MISSED APPROACH: Climb to 1000 then climbing right turn to 2500 direct SQS VORTAC and hold.

ASOS	MEMPHIS CENTER	GREENWOOD TOWER ★	GND CON	CLNC DEL	UNICOM
119.975	132.5 259.1	118.35 (CTAF) L 367.6	125.55 373.4	125.55	122.95

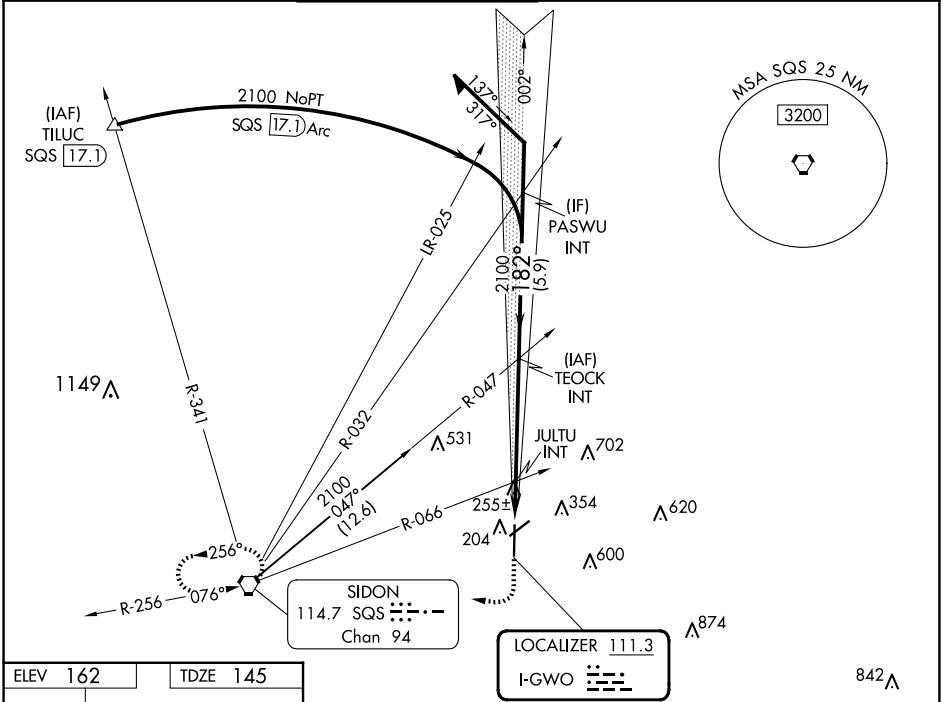

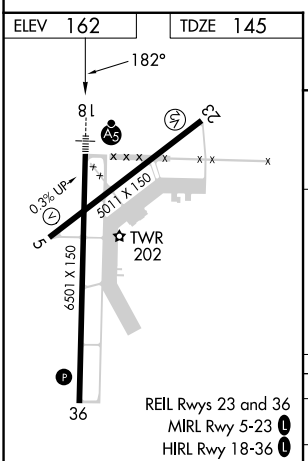

FAF to MAP 6 NM					
Knots	60	90	120	150	180
Min:Sec	6:00	4:00	3:00	2:24	2:00

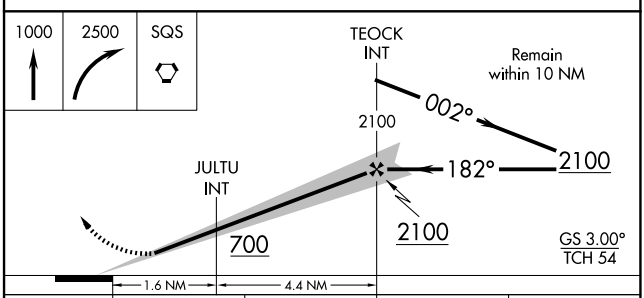

CATEGORY	A	B	C	D
S-ILS 18	464-¾ 319 (400-¾)			
S-LOC 18	520-¾ 375 (400-¾)			
C CIRCLING	720-1 558 (600-1)	760-1 598 (600-1)	940-2¾ 778 (800-2¾)	1020-3 858 (900-3)

SC-4, 17 APR 2025 to 15 MAY 2025