VORTAC SGF 116.9 Chan 116	APP CRS 353°	Rwy ldg 4000 TDZE 1092 Apt Elev 1092

VOR/DME RWY 36
BOLIVAR MUNI (M17)

T NA

Use Springfield-Branson Ntl altimeter setting. Circling Rwy 18 NA at night.

MISSED APPROACH: Climb to 3000 via SGF R-356 to SIVYA/SGF 24.7 DME and hold.

SPRINGFIELD APP CON	UNICOM
124.95 318.2	123.0 (CTAF) L

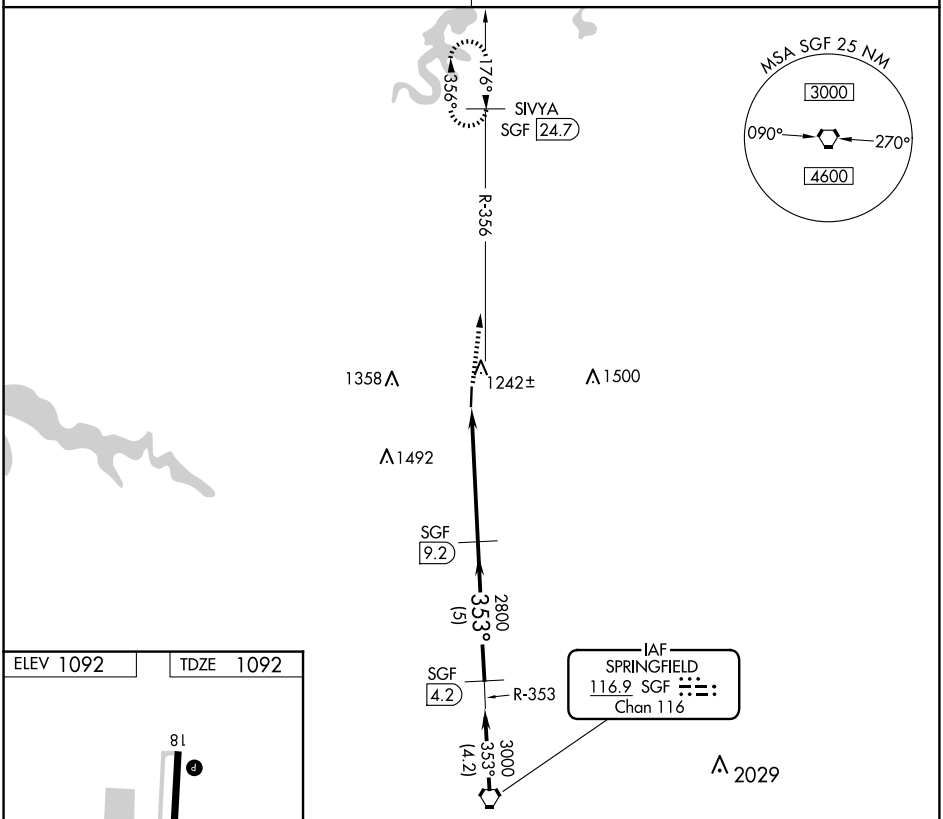

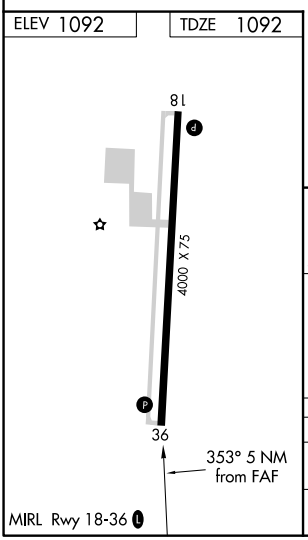

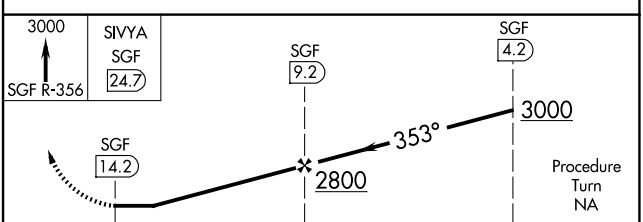

CATEGORY	A	B	C	D
S-36	1700-1	608 (700-1)	NA	
C CIRCLING	1700-1	608 (700-1)	NA	

NC-3, 20 MAR 2025 to 17 APR 2025